
















Fire Districts

Sedgwick County, Kansas

Fire Districts

-  Sedgwick County
-  Cheney
-  Clearwater
-  Colwich
-  Derby
-  McConnell
-  Mount Hope
-  Mulvane
-  Sedgwick (City)
-  Valley Center
-  Wichita

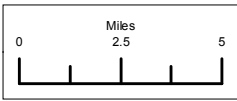
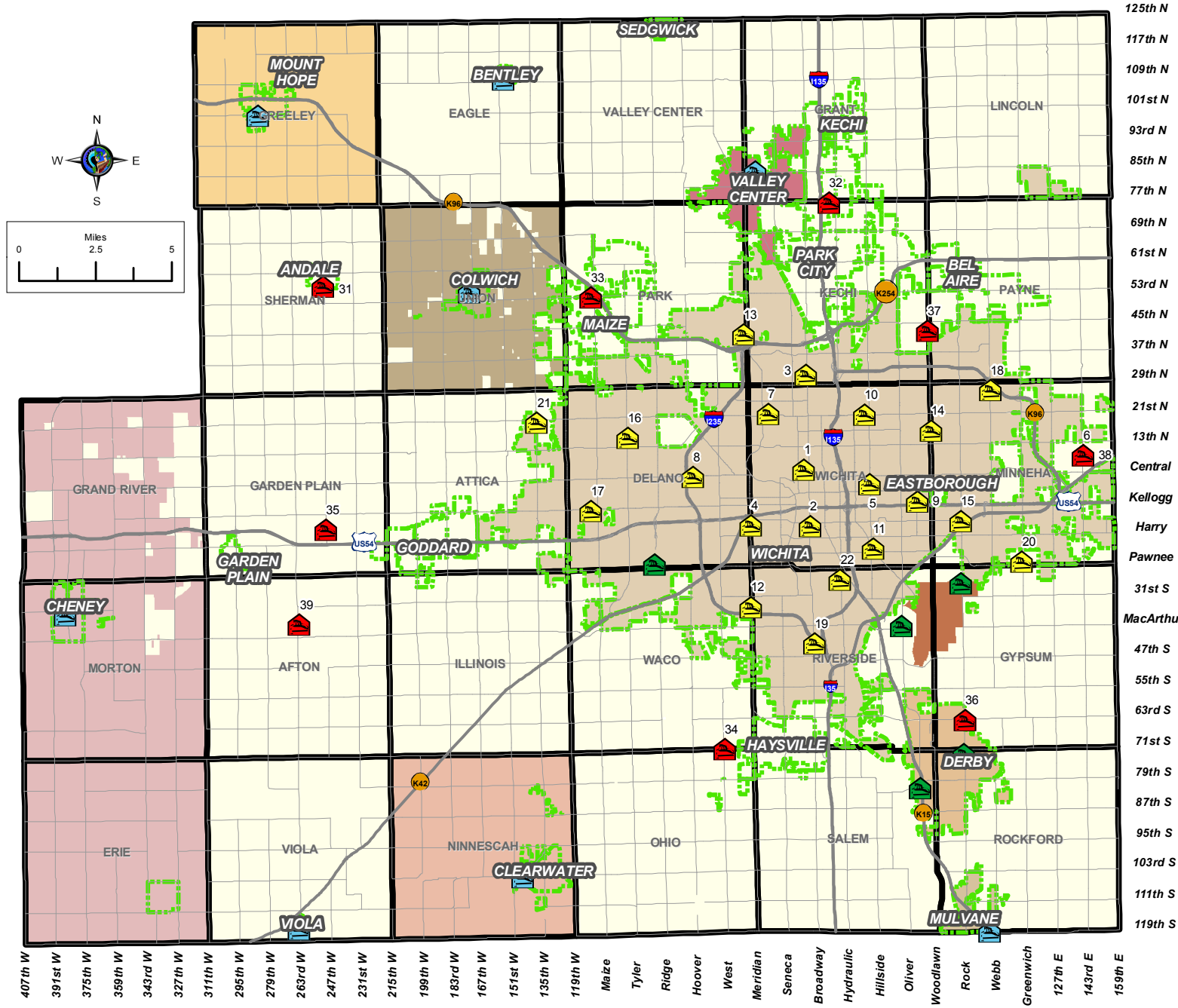
Legend

-  County Fire Station
-  Wichita Fire Station
-  Small City Fire Station
-  Volunteer Fire Station
-  City Limits
-  Township Boundaries

DATE: 6/30/2010

It is understood that the Sedgwick County GIS, Division of Information and Operations, has no indication or reason to believe that there are inaccuracies in information incorporated in the base map.

The GIS personnel make no warranty or representation, either expressed or implied, with respect to the information or the data displayed.



407th W 391st W 375th W 359th W 343rd W 327th W 311th W 295th W 279th W 263rd W 247th W 231st W 215th W 199th W 183rd W 167th W 151st W 135th W 119th W
 Maize Tyler Ridge Hoover West Meridian Seneca Broadway Hydraulic Hillside Oliver Woodlawn Rock Webb Greenwch
 125th N 117th N 109th N 101st N 93rd N 85th N 77th N 69th N 61st N 53rd N 45th N 37th N 29th N 21st N 13th N Central Kellogg Harry Pawnee MacArthur 47th S 55th S 63rd S 71st S 79th S 87th S 95th S 103rd S 111th S 119th S